


General Ambience

Administrative Block





GPS Map
Camera Lite

Chail Chowk - Rohanda Rd, Nougraun, Himachal Pradesh 175028, India

Latitude
31.5592343°

Longitude
77.0095674°

Local 12:49:05 PM
GMT 07:19:05 AM

Altitude 1381.2 meters
Friday, 27-08-2021



GPS Map
Camera Lite

Chail Chowk - Rohanda Rd, Nougraun, Himachal Pradesh 175028, India

Latitude
31.55957°

Longitude
77.00938°

Local 12:08:47 PM
GMT 06:38:47 AM

Altitude 1437.8 meters
Friday, 27-08-2021

ATM



Auditorium



33KVA Generator



Poly house



H256+95X, Chachyot, Himachal Pradesh 175028, India

Latitude
31.55871666666667°

Longitude
77.01028833333334°

Local 12:33:17 PM
GMT 07:03:17 AM

Altitude 1415.8 meters
Tuesday, 24-08-2021



H257+P27, Chachyot, Himachal Pradesh 175028, India

Latitude
31.558933333333336°

Longitude
77.012785°

Local 12:15:50 PM
GMT 06:45:50 AM

Altitude 1402.2 meters
Tuesday, 24-08-2021

Herbal Garden



H256+95X, Chachyot, Himachal Pradesh 175028, India

Latitude
31.55885166666667°

Longitude
77.01064166666667°

Local 12:36:55 PM
GMT 07:06:55 AM

Altitude 1415.4 meters
Tuesday, 24-08-2021



H256+95X, Chachyot, Himachal Pradesh 175028, India

Latitude
31.558888333333336°

Longitude
77.01055833333334°

Local 12:36:33 PM
GMT 07:06:33 AM

Altitude 1415.5 meters
Tuesday, 24-08-2021



H256+95X, Chachyot, Himachal Pradesh 175028, India

Latitude
31.558874999999997°

Longitude
77.010455000000001°

Local 12:36:16 PM
GMT 07:06:16 AM

Altitude 1412.7 meters
Tuesday, 24-08-2021



H256+95X, Chachyot, Himachal Pradesh 175028, India

Latitude
31.55885°

Longitude
77.010451666666667°

Local 12:35:54 PM
GMT 07:05:54 AM

Altitude 1414 meters
Tuesday, 24-08-2021

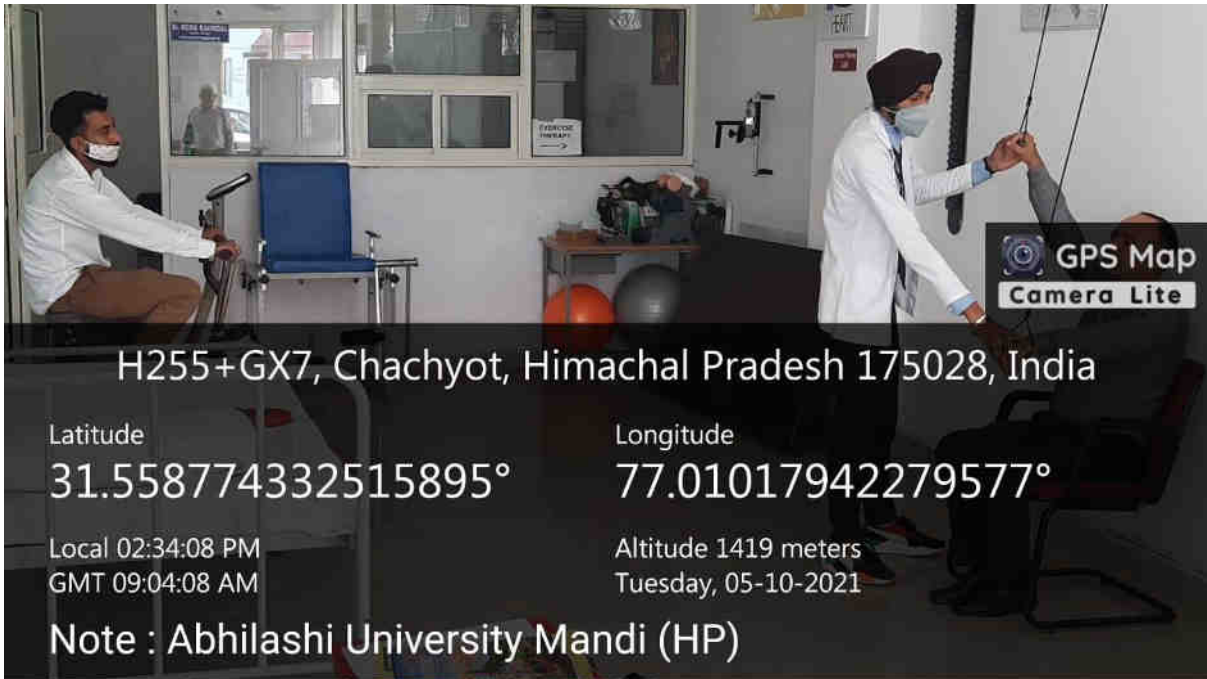
Abhilashi Ayurvedic Hospital




Ayurvedic OPD



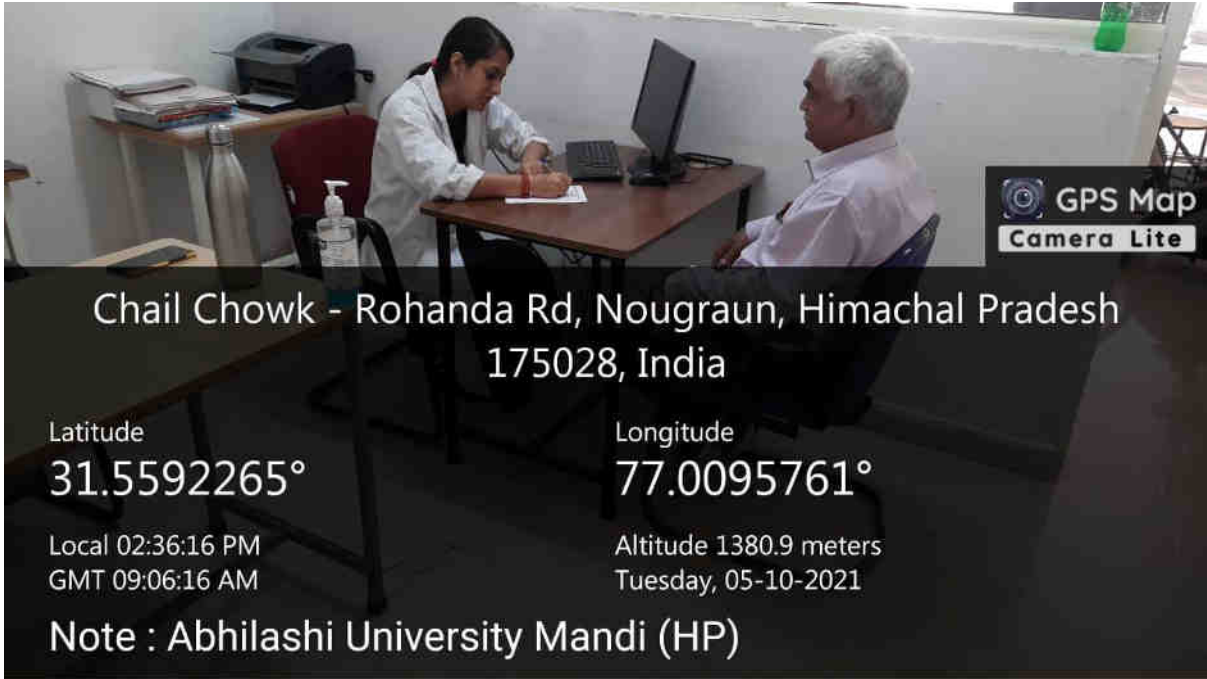
BPT TREATMENT



lashi Ayurvedic Pharmacy



Physiotherapy OPD



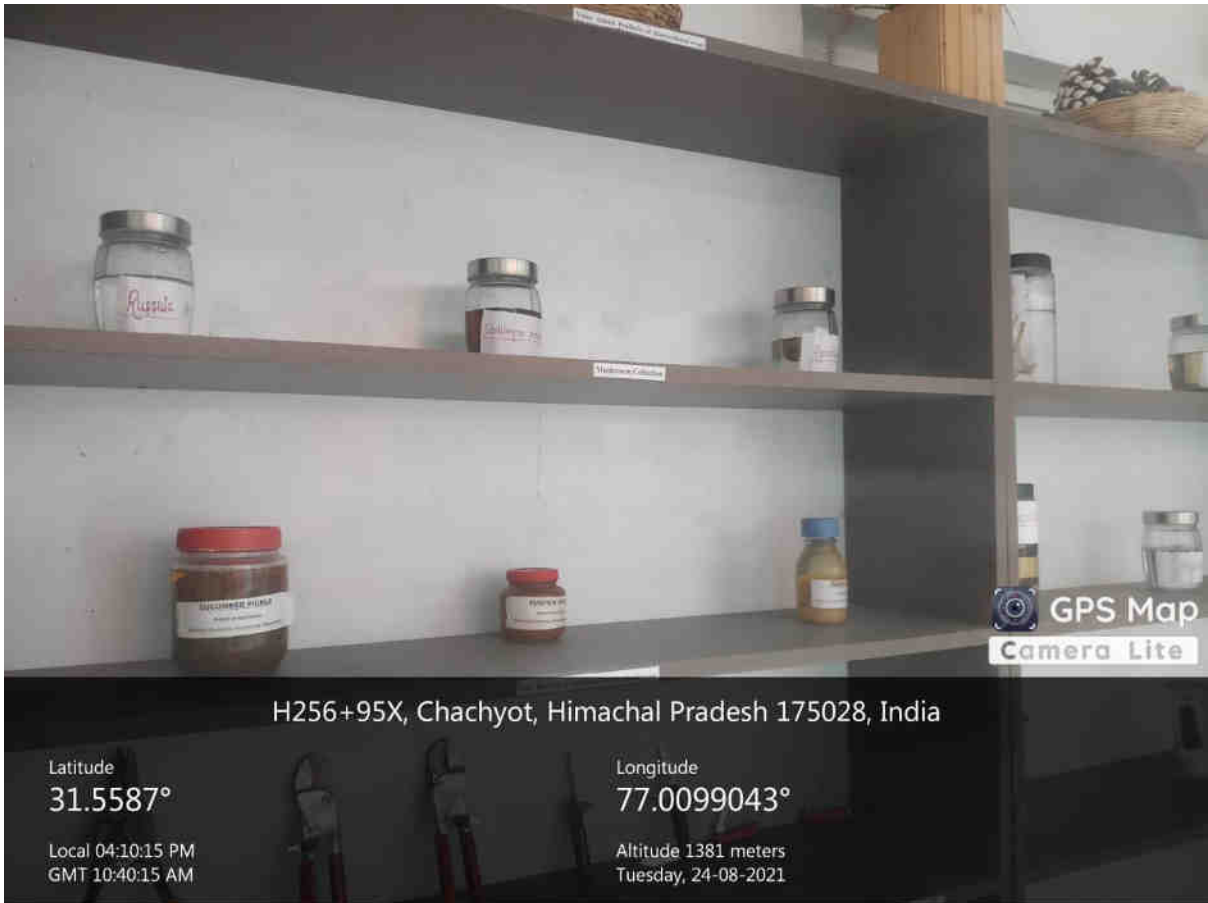
Abhilashi University Girls Hostel





Agriculture Museum







H255+GX7, Chachyot, Himachal Pradesh 175028, India

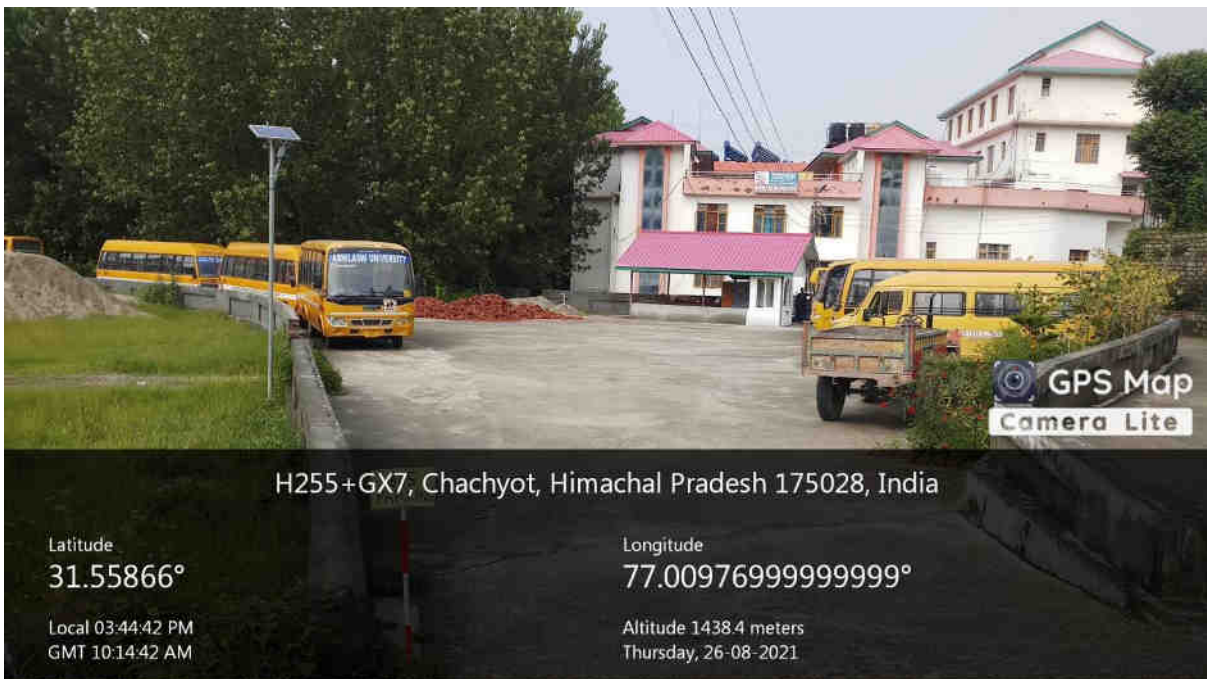
Latitude
31.558518333333335°

Longitude
77.01006166666666°

Local 04:12:22 PM
GMT 10:42:22 AM

Altitude 1407 meters
Tuesday, 24-08-2021

Bus Parking



H255+GX7, Chachyot, Himachal Pradesh 175028, India

Latitude
31.55866°

Longitude
77.00976999999999°

Local 03:44:42 PM
GMT 10:14:42 AM

Altitude 1438.4 meters
Thursday, 26-08-2021

Bus Parking





SevageTreatment plant





H257+V44, Chachyot, Himachal Pradesh 175028, India

Latitude
31.560191666666665°

Longitude
77.01278833333335°

Local 02:42:44 PM
GMT 09:12:44 AM

Altitude 1387.8 meters
Wednesday, 25-08-2021

Solar Geyser



Chail Chowk - Rohanda Rd, Chachyot, Himachal Pradesh
175028, India

Latitude
31.56013852916658 N

Longitude
77.01052006334066 E

Local 10:35:03 AM
GMT 05:05:03 AM

Altitude 4504.54 feet
Friday, 22-10-2021

Note : Abhilashi University Mandi (HP)

Solar Lights


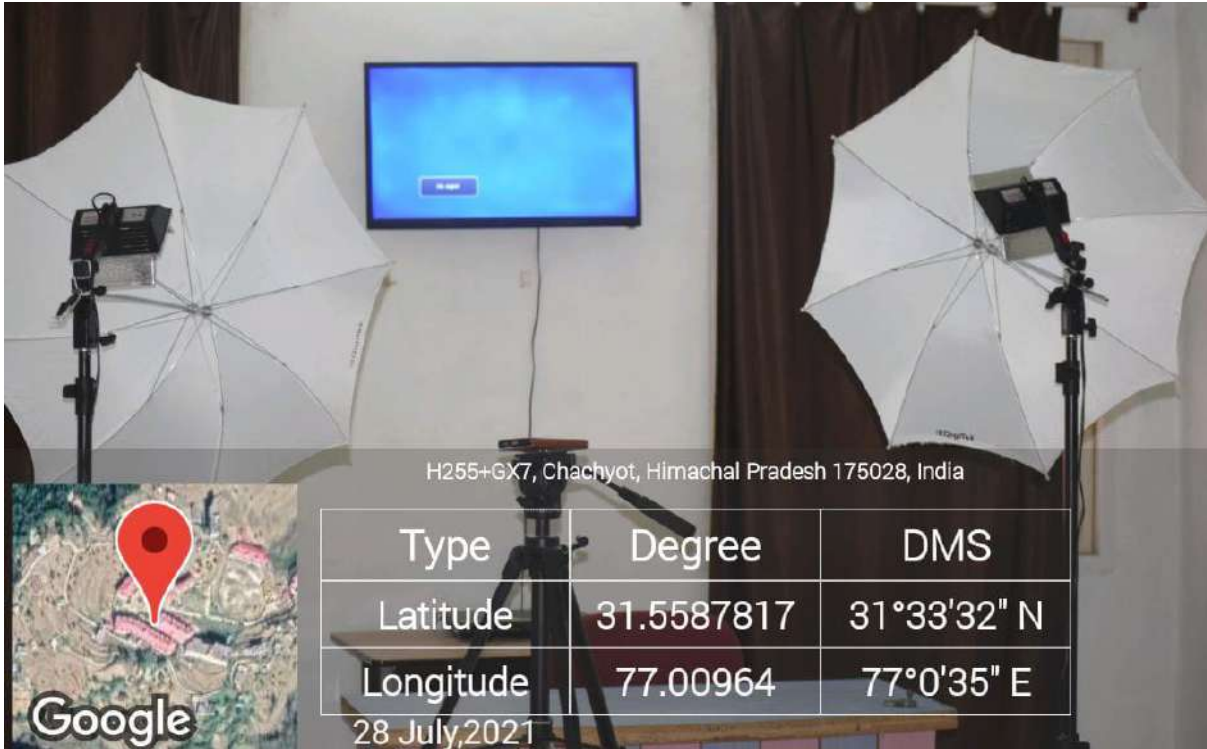


Photo of LED Sensor Based



Photo of Media Centre





H255+GX7, Chachyot, Himachal Pradesh 175028, India




| Type | Degree | DMS |
|-----------|------------------------|-------------|
| Latitude | 31.55871772 7661133 | 31°33'31" N |
| Longitude | 77.00955963 134766 | 77°0'34" E |

28 July, 2021




| Type | Degree | DMS |
|-----------|------------|-------------|
| Latitude | 31.558925 | 31°33'32" N |
| Longitude | 77.0095933 | 77°0'35" E |

18 Nov 2021, 09:14 am



| Type | Degree | DMS |
|-----------|------------------------|-------------|
| Latitude | 31.55990791 3208008 | 31°33'36" N |
| Longitude | 77.01368713 378906 | 77°0'49" E |

18 Nov 2021, 09:22 am



| Type | Degree | DMS |
|-----------|------------|-------------|
| Latitude | 31.558925 | 31°33'32" N |
| Longitude | 77.0095933 | 77°0'35" E |

18 Nov 2021, 09:14 am



| Type | Degree | DMS |
|-----------|------------------------|-------------|
| Latitude | 31.55990791 3208008 | 31°33'36" N |
| Longitude | 77.01368713 378906 | 77°0'49" E |

18 Nov 2021, 09:22 am

